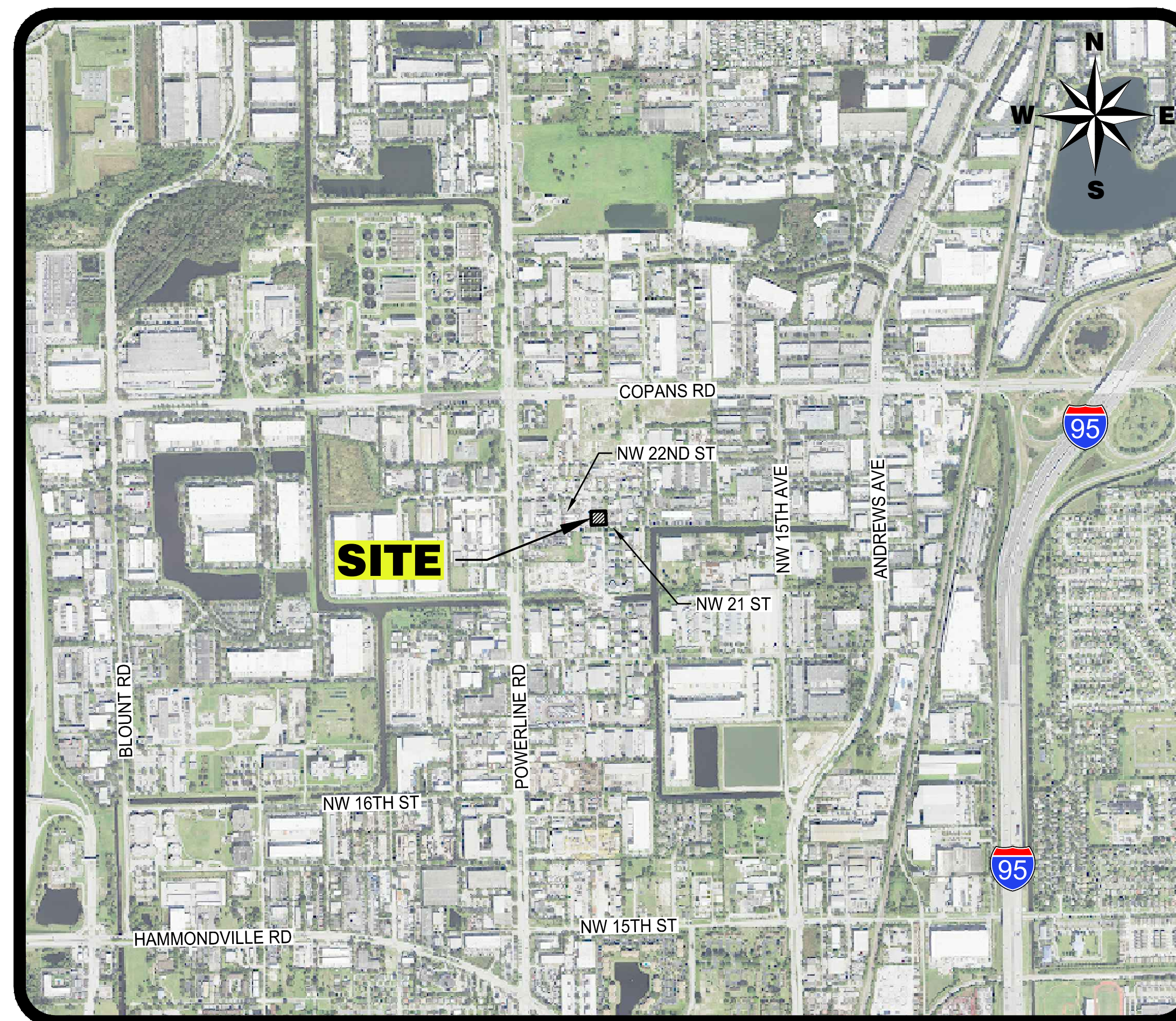
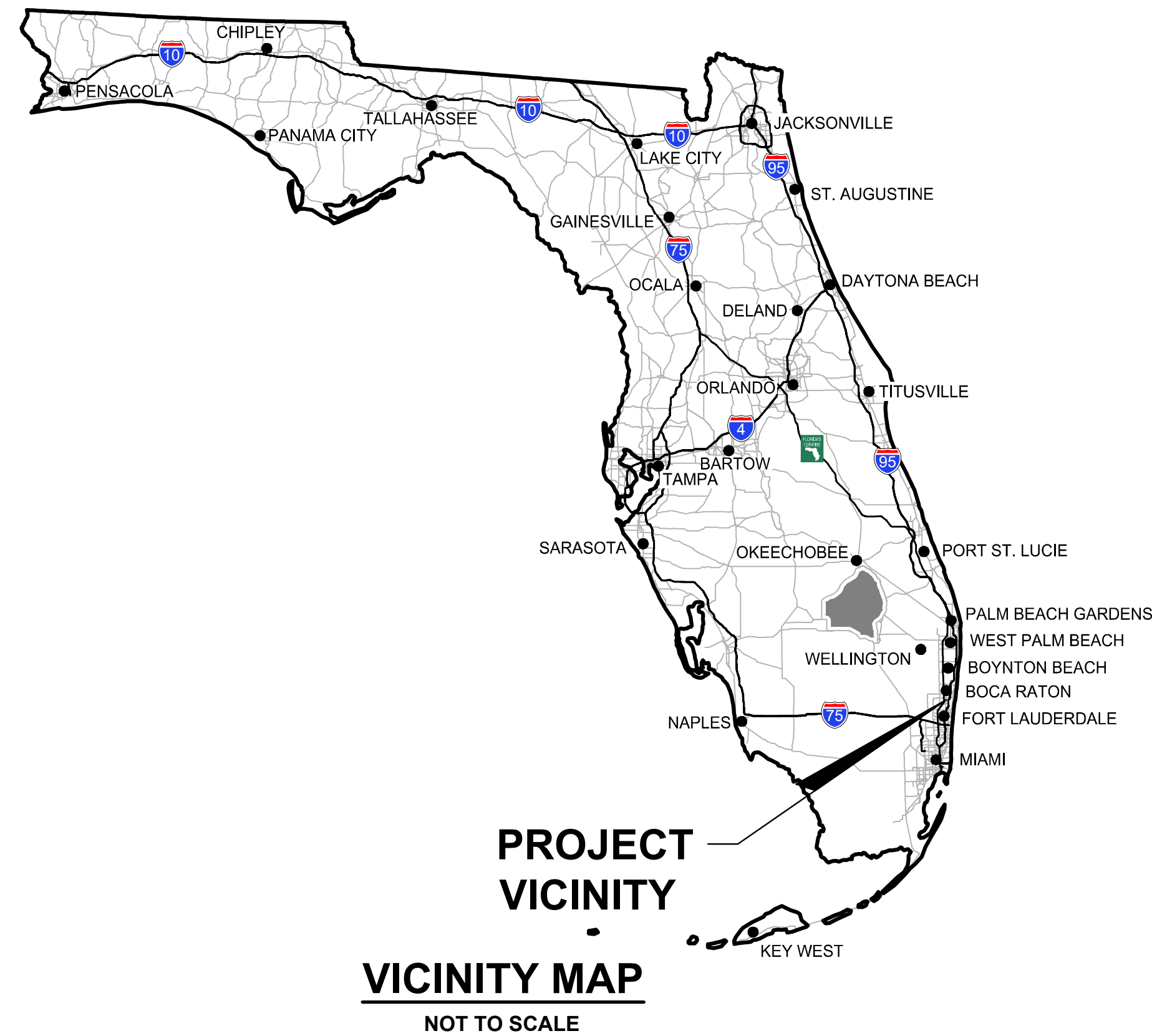


**SECTION 27, TOWNSHIP 48S., RANGE 42E.  
CITY OF POMPANO BEACH, FLORIDA**



**LOCATION MAP**

NOT TO SCALE


## INDEX OF SHEETS

<u>SHEET NO.:</u>	<u>DESCRIPTION:</u>
C-1	TITLE SHEET
C-2	CONCEPTUAL DEMOLITION PLAN
C-3	CONCEPTUAL PAVING AND DRAINAGE PLAN
C-4 - C-6	CONCEPTUAL PAVING AND DRAINAGE DETAILS
C-7	CONCEPTUAL POLLUTION PREVENTION PLAN
C-8	CONCEPTUAL WATER AND WASTEWATER PLAN
C-9 - C15	CONCEPTUAL WATER AND WASTEWATER DETAILS

AS THE CIVIL ENGINEER OF RECORD FOR THIS PROJECT, GREGORY F. BOLEN, P.E. CERTIFIES THAT, TO BE BEST OF OUR KNOWLEDGE, THE ATTACHED PLANS AND SPECIFICATIONS COMPLY WITH THE APPLICABLE MINIMUM BUILDING CODES AND FIRE-SAFETY STANDARDS AS DETERMINED BY THE LOCAL AUTHORITY, IN ACCORDANCE WITH FBC\_BCA 110.8.5.4 AND CHAPTER 633, FLORIDA STATUTES.

1857 NW 21ST STREET

**HODGE MARINE**  
SECTION 27, TOWNSHIP 48S., RANGE 42E.  
CITY OF POMPANO BEACH, FLORIDA  
**TITLE SHEET**



THIS ITEM HAS BEEN DIGITALLY  
SIGNED AND SEALED BY  
GREGORY FRANKLIN BOLEN, P.E.  
ON 8/13/2025.

PRINTED COPIES OF THIS  
DOCUMENT ARE NOT  
CONSIDERED SIGNED AND  
SEALED AND THE SIGNATURE  
MUST BE VERIFIED ON ANY  
ELECTRONIC COPIES.

1.) REVISED PER DRC PLAN REVIEW, 08/12/25 D.B.

## REVISIONS



DESIGN C.M.	DRAWN B.L.	CHECKED	APPROVED	DATE
----------------	---------------	---------	----------	------

JOB NO. 25-093	DRAWING NO. 25093C01	SHEET C-1	OF C-15
-------------------	-------------------------	--------------	------------